



# Boaters' Guides

## Welcome

### Welcome to waterscape.com's Boaters' Guides.

These guides list facilities across the waterway network. This first release of the guides covers the facilities provided by British Waterways on its navigations in England and Wales.

The guides are completely computer-generated. All the information is held in a central database. Whenever you download a guide from waterscape.com, it will take the very latest information and compile a 'fresh' PDF for you.









The same information is used in the maps on waterscape.com itself, to ensure consistency. It will be regularly updated by local staff whenever details change.

We would like to hear your comments and corrections on the information contained within. Please send your feedback to [feedback@waterscape.com](mailto:feedback@waterscape.com).

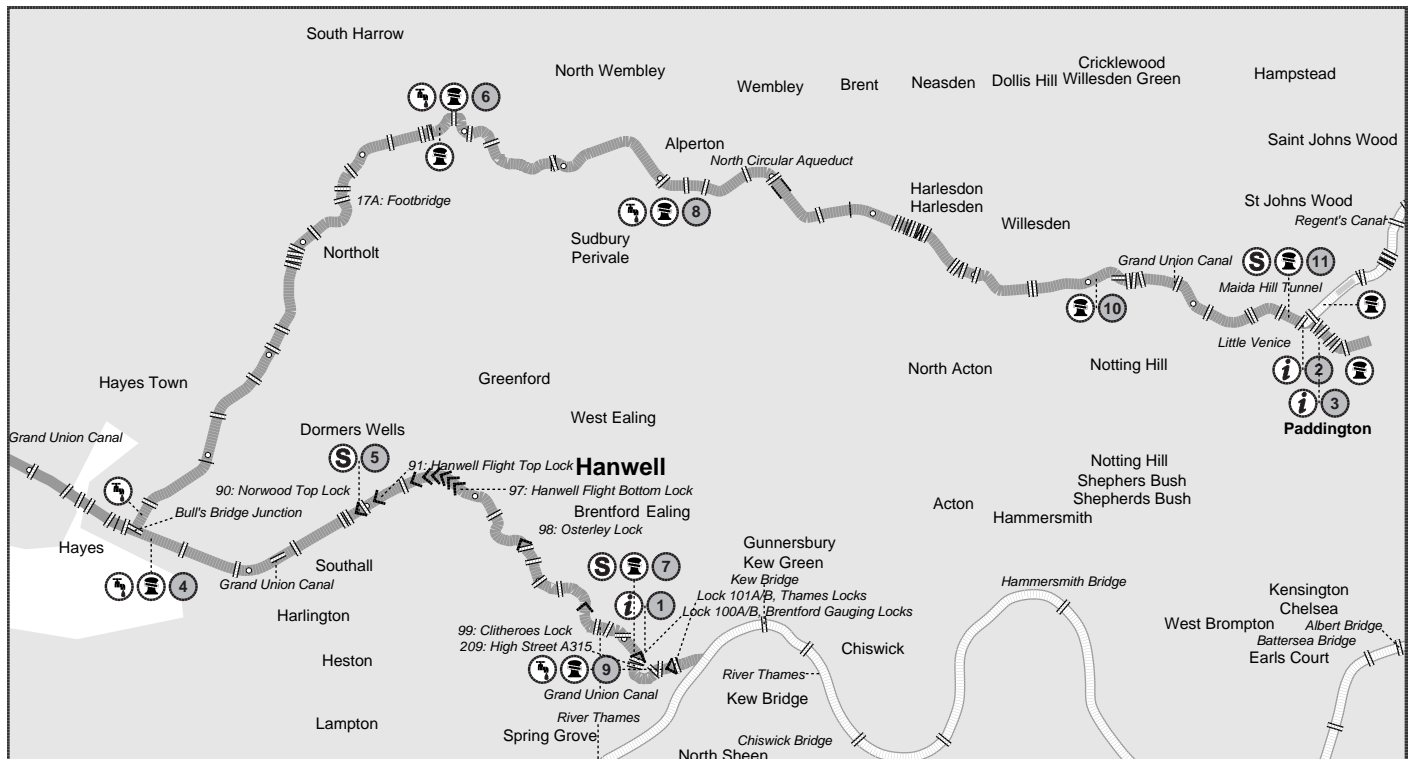
## Dimension data

**British Waterways' waterway dimension data is currently being updated. The following information is for general guidance purposes.**

### Key to facilities

-  Winding hole (length specified)
-  Winding hole (full length)
-  Visitor mooring
-  Information and office
-  Dock and/or slipway
-  Slipway only
-  Services and facilities
-  Water point only

# Grand Union Canal



## Navigation notes

### Grand Union Canal

**Brentford to Berkhamsted (Lock 54):** The section from Thames Lock to Brentford Gauging Locks is semi-tidal. Please remember to allow for changes of water level, especially when mooring.

**Entrance to Brentford Basin:** Since one of these duplicated locks is larger than the other, navigation should be possible for boats of up to 83ft 4in length and 18ft 6in beam, but please consult the waterway office first.

### River Thames

**Teddington to Romney Lock, Windsor:** River Thames dimensions reduce gradually as you proceed upstream, so larger vessels may be able to travel some way upstream of Teddington. See 'A users' guide to the River Thames' published by the Environment Agency, for exact dimensions. [www.visitthames.co.uk](http://www.visitthames.co.uk)

## Opening times

### Grand Union Canal

#### Customer Service Facility at Brentford

**Office:** (1 Apr 10 until further notice): There are longer British Waterways' customer service facility at Brentford. It is possible to buy service and electricity cards at the Riverside Cafe, unit 1, Brentford Lock - in the plaza behind the Gauging Locks. British Waterways customer services are available on Jena, British Waterways' information boat, Grand Union Canal, under the A40 road bridge, Sheldon Sq, London, W2 6TT. Contact: [enquiries.london@britishwaterways.co.uk](mailto:enquiries.london@britishwaterways.co.uk) or 020 7985 7215, [www.waterscape.com](http://www.waterscape.com).

Opening hours: 9.30 am - 4.30 pm, weekdays. Contact: 0207 985 7200

### Paddington Arm (Grand Union Canal)

**Jena Customer Service Point:** (23 Mar 11 until

further notice): Jena will be closed during the mornings of the 2nd and 4th Wednesday of every month to allow for maintenance. Service and electricity cards are available from the Waterside Cafe on Little Venice Pool. We apologise for any inconvenience caused. Contact: 0207 985 7200

## Stoppages and restrictions

### Grand Union Canal

**Golden Hillock Road and Anderton Road Bridges, Sparkbrook:** Restriction (13 Jun 11-11 Jul 11): Scaffold will be erected across the canal at these two bridges to facilitate gas pipe repainting works. Available headroom will be restricted to 2.4m above water and 2.1m above the towpath. British Waterways apologise for any inconvenience this may cause. Contact: 01827 252000

**Opposite the Rickmansworth Waste Water Treatment Plant, about 730 m north of Copper Mill Lock (Lock 84):** Advice (24 Sep 10 until further notice): Repair of power cable. Works area partly occupies the towpath. The towpath remain open for passing the worksite. Contact: 0207 985 7200

#### Blisworth Tunnel - Wide Beam Passage:

Advice (6 Jun 11 until further notice): UPDATE (06 June 2011): Please be advised the original notice displayed the incorrect tunnel length. Correct tunnel length:

2812m -----  
Wide Beam boats wishing to travel through Blisworth Tunnel must book passage.

Passage is available Monday-Saturday at 8am ONLY and must be booked 48hrs in advance. Passage is not available on Sundays or Bank Holidays. Unfortunately if you do not make your 8am slot you will have to wait to travel through the tunnel on the next available day. This is to reduce the disruption to other users of the canal needing to travel through the tunnel. Tunnel length: 4812m Travel time: 45

minutes (approx.) To book passage please call one of the three contacts: Neil Cave 07747 897 794 Mark Whitfield 07717 806 769 Brian Eales 07717 806 758 Contact: Please see description

**British Waterways' Hatton office:** Advice (2 Nov 09 until further notice): Please note that the main BW Hatton office is no longer selling BW merchandise such as licences, pump out cards and BW keys. These can be purchased at Fazeley or online at [www.waterscape.com/shop](http://www.waterscape.com/shop). Alternatively, telephone BW customer services on 0845 6715530. Contact: 0845 6715530

**Three Locks (lock 24-26) Grand Union Canal:** Stoppage (15 Jun 11-16 Jun 11): Due to leaking lock gates, essential repairs are required at the Three Locks (lock 24-26) on the Grand Union Canal. This part of the canal will be closed 9am - 4pm on the 15th and 16th June 2011.

Sorry for any inconvenience this may cause. Contact: Ian Final 07717 660 205

#### Winding Hole in Paddington Basin:

Restriction (15 Jun 11 until further notice): Mooring rings have recently been installed on the pathway at the very end of Paddington Basin, beyond the pontoons. This has been done in advance of planned works to create further visitor berths at this site. These rings should not be used for mooring at this time as this area of waterspace is a winding hole - mooring at this location will reduce the width of the navigation and incur a risk of collision between craft. Customers should moor in alternative berths in the basin or at the Little Venice Visitor Mooring Site nearby. British Waterways are unfortunately unable to accept responsibility for any damage due to collisions resulting from this 'No Mooring' instruction not being followed. Contact: 020 7985 7200

**Lock 90 - Hanwell Flight:** Restriction (13 Jun 11-15 Jun 11): There is a temporary closure of Lock 90 due to lock fault. We apologise for any inconvenience caused. Contact: 020 7985 7200

**Lock 49, Northchurch to Lock 53 Kings Road, Berkhamsted:** Advice (24 Oct 06 until further notice): Anti-vandal padlocks have been put on to the ground and gate paddles of the above locks. Please note that a BW Watermate key is necessary to unlock them. Contact: 01908 302500

**Braunston 48 hr Moorings and Water/Elsan facilities:** Advice (19 Jun 11-3 Jul 11): Braunston Historic Boat Rally is taking place on 25th and 26th June 2011. This will mean some disruption to cruising and mooring in the area as follows: Mooring Restrictions The 48 hour moorings between Bridge 90 the A45 Bridge and Braunston Stop House will be suspended from 19th June until 1st July. The 48 hour Moorings between the two Braunston Marina entrances (including the disabled mooring) will also be suspended from 19th June but until 3rd July. This is to accommodate up to 100 historic boats visiting for the show. Water/Elsan restrictions The water and Elsan points at the Stop House and Bridge 90 will be closed from 19th June to moored boats, but open to customers on foot. Alternative water/Elsan is available next to Midland Chandlers. Cruising Restrictions Cruising during the show and especially during the parades will be restricted because of the number of boats attending. Boats travelling north on the Grand Union from bottom lock Braunston will be able to proceed as normal with care. Boats travelling South on the Grand Union towards the Locks will be diverted through the Marina. (assistance will be given) Cruising around Braunston Turn will be disrupted during the parades (the parades are held from 11am and 1pm on each of the show days) Moorings will generally be hard to find due to the popularity of the show. The 48 hour moorings opposite the Boathouse Public House will be enforced up to the show. Contact: George Dickinson 01908 681276

**Braunston Tunnel - Wide Beam passage:** Advice (6 Jun 11 until further notice): Wide Beam boats wishing to travel through Braunston Tunnel must book passage. Passage is available Monday-Saturday at 8am ONLY and must be booked 48hrs in advance. Passage is not available on Sundays or Bank Holidays. Unfortunately if you do not make your 8am slot you will have to wait to travel through the tunnel on the next available day. This is to reduce the disruption to other users of the canal needing to travel through the tunnel. Tunnel length: 1873m Travel time: 30 minutes (approx.) To book passage please call one of the three contacts: Roy Alcott 07879 421 496 Mark Whitfield 07717 806 769 Brian Eales 07717 806 758 Contact: Please see description above

Paddington Arm (Grand Union Canal)

**Mooring Suspension in paddington Basin:** Restriction (23 Jun 11-23 Jun 11): The visitor moorings located on the pontoons in the lower part of Paddington Basin will be suspended for one day to permit the Paddington Waterside Dragon Boat Race. Moorings in the upper section of the basin will not be affected. Boat owners are advised that on the day of the event winding will be possible at the bend in the basin for craft up to 60ft in length. Contact: 020 7985 7200

## Locks and bridges

Grand Union Canal

**Lock 90, Norwood Top Lock:** BW key required.

**Lock 91, Hanwell Flight Top Lock;** and **Lock 92, Hanwell Flight;** and **Lock 93, Hanwell Flight;** and **Lock 94, Hanwell Flight;** and **Lock 95, Hanwell Flight;** and **Lock 96, Hanwell Flight;** and **Lock 97, Hanwell Flight Bottom Lock:** BW key required. Passage only permitted during daylight hours

**Bridge 209, High Street A315:** This section is semi-tidal: consequently, there is low headroom underneath the bridge at High Water. It may be impassable at high spring tides. Check British Waterways' Tidal lock availability information at <http://www.waterscape.com/usefuldownloads> for details of tide times.

**Lock 100A/B, Brentford Gauging Locks:** BW key required. Push-button operated. Open between 6am and 9pm.

**Lock 101A/B, Thames Locks:** Length 83ft 4in, beam 18ft 6in. (The locks are duplicated: one is larger than the other.)

**Bridge 17A, Footbridge:** The footbridge south of Western Avenue Bridge has restricted headroom

Regent's Canal

**Maida Hill Tunnel:** Boats may only pass through in one direction at a time. Please check there are no oncoming boats before entering. All boats must have a head light on in the tunnel. Boats travelling west to east should enter the tunnel on the left of the navigation, using the appropriate signals to indicate they are doing so. Find more information on signalling in British Waterways's *boaters's handbook* at [www.waterscape.com/usefuldownloads](http://www.waterscape.com/usefuldownloads). No unpowered boats (canoes, rowing boats etc.) are allowed in the tunnel.

## Services and facilities

Grand Union Canal

- 5 Norwood Top Lock:** Water, refuse disposal.
- 7 Brentford:** Water, pump-out, toilet, shower, refuse disposal. Additional facilities: Laundry
- 11 Little Venice:** Water, Elsan disposal, pump-out, toilet, refuse disposal. BW key required. Additional facilities: payphone, groceries, pub, restaurant, tube link, train link.

## Dimensions

- 35** Constraint Point: Western Road Bridge 201  
Headroom: 3.03m, (9.94 ft).
- 35** Constraint Point: Black Horse Bridge 15  
Beam: 4.5m, (14.76 ft). Additional Note: No locks
- 35** Constraint Point: Bridge 13  
Headroom: 2.33m, (7.64 ft).
- 35** Constraint Point: Harrow Road Bridge 3  
Headroom: 2.23m, (7.32 ft).
- 35** Constraint Point: Lock 8  
Length: 22.67m, (74.38 ft).
- 35** Constraint Point: Lock 8 Buckby  
Length: 24.2m, (79.4 ft). Draught: 1.29m, (4.23 ft).
- 35** Constraint Point: Lock 82 Rickmansworth  
Beam: 4.45m, (14.6 ft). Additional Note: Brentford - Camp Hill traditionally at 72' length 7' width. 14' width to Berkamsted. Measurements show longer craft possible
- 35** Constraint Point: Bridge 59

Beam: 3.9m, (12.8 ft).

- 35** Constraint Point: Lock 2 Marsworth  
Length: 22.82m, (74.87 ft). Beam: 2.29m, (7.51 ft). Draught: 1.29m, (4.23 ft).
- 35** Constraint Point: Lock 1 Braunston  
Length: 24.15m, (79.23 ft).
- 35** Constraint Point: Bridge 140 Berkhamsted  
Headroom: 2.33m, (7.64 ft).
- 35** Constraint Point: Tiddenfoot Narrows, Leighton Buzzard  
Beam: 3.88m, (12.73 ft). Additional Note: Movement of former bridge abutments restricting craft
- 35** Constraint Point: Hatton Locks  
Length: 24.5m, (80.38 ft). Draught: 1.86m, (6.1 ft).
- 35** Constraint Point: Packet Boat Lane Bridge  
Headroom: 2.49m, (8.17 ft).
- 35** Constraint Point: Bridge 155 Hemel Hempstead  
Headroom: 2.4m, (7.87 ft).
- 35** Constraint Point: Lock 58 Berkhamsted  
Length: 24.1m, (79.07 ft). Draught: 1.23m, (4.04 ft).
- 35** Constraint Point: Bridge 23  
Headroom: 2.41m, (7.91 ft).

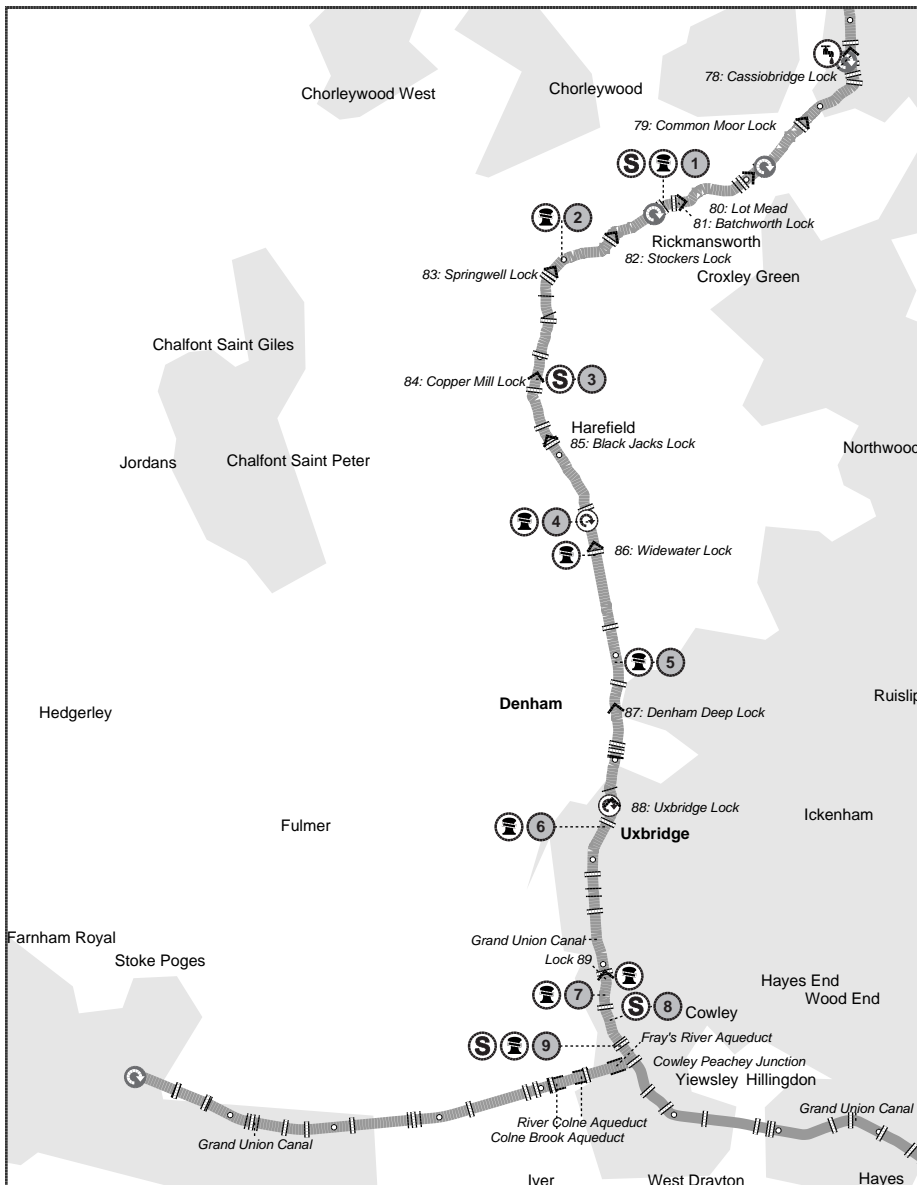
## Retailers and information

- 1 Riverside Cafe, Brentford Lock:** The cafe in Unit 1, Brentford Lock, Brentford - in the plaza behind the Brentford Gauging Locks sells service and electricity cards.
- 2 Waterside Cafe, Pool of Little Venice:** Sells cards, info available. Tel: 020 7266 1066.
- 3 Jena, British Waterways' information boat, Grand Union Canal, under the A40 road bridge, Sheldon Sq.:** Sells keys, sells cards, sells licences, info available. Contact: [enquiries.london@britishwaterways.co.uk](mailto:enquiries.london@britishwaterways.co.uk) or 020 7985 7200, <http://www.waterscape.com>. Jena's opening hours are 9.30 am - 4.30 pm on weekdays. Jena will be closed during the mornings of the 2nd and 4th Wednesday of every month to allow for maintenance. Information on any additional closures will be posted on <http://www.waterscape.com>

## Visitor moorings

Grand Union Canal

- 4 Bulls Bridge, Hayes:** Maximum 24h.
- 6 Greenford:** Maximum 14d.
- 7 Brentford:** Maximum 14d.
- 8 Alperton:** Two mooring sites: one maximum 14d, one maximum 4h.
- 9 Thames Lock:** Maximum 24h.
- 10 Kensal Green:** Two mooring sites: one maximum 14d, one maximum 4h.
- 11 Little Venice:** Maximum 14d. Double berthing permitted.



## Navigation notes

### Grand Union Canal

-: Freight movement in this area.

**Slough Arm:** Navigation should be possible for boats of up to 76ft length and 14ft 3in beam, but please consult the waterway office: 020 7985 7200. The channel is currently only dredged to narrow canal profile, therefore broad-beam craft will have difficulty passing other craft.

### River Thames

**Romney Lock to Osney Lock, Oxford:** River Thames dimensions reduce gradually as you proceed upstream, so larger vessels may be able to travel some way upstream of Teddington. See A users' guide to the River Thames published by the Environment Agency, for exact dimensions. [www.visitthames.co.uk](http://www.visitthames.co.uk)

## Locks and bridges

### Grand Union Canal

**Lock 81, Batchworth Lock:** Large weir offside above lock.

**Lock 84, Copper Mill Lock:** In adverse weather conditions there can be a strong current across the canal in this area.

## Services and facilities

### Grand Union Canal

**1 Sanitary station, Batchworth:** Water, Elsan disposal, toilet, refuse disposal. BW key required.

**3 Coppermill Lock BW Visitor Moorings:** Water, refuse disposal.

**8 Cowley:** Water, Elsan disposal, refuse disposal.

**9 Packet Boat Marina - Residential:** Water, Elsan disposal, pump-out, toilet, shower, refuse disposal. Additional facilities: Electricity, diesel, gas, wet dock, laundrette.

## Visitor moorings

### Grand Union Canal

**1 Batchworth:** Maximum 14d.

**2 Springwell, Maple Cross:** Maximum 14d.

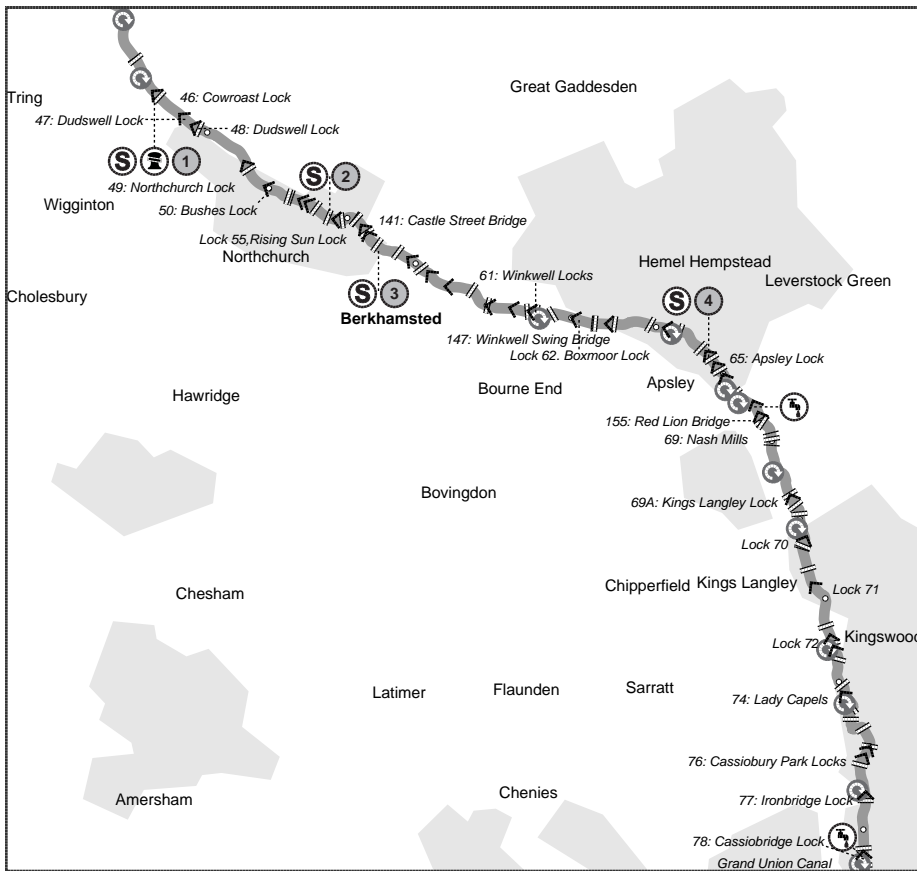
**4 Widewater:** Maximum 14d.

**5 Denham:** Maximum 14d.

**6 Browns Meadow, Uxbridge:** Maximum 14d.

**6 Swan and Bottle:** Maximum 24h.

**7 Cowley South (towpath side):** 7d & Cowley North: Maximum 14d.



## Navigation notes

**Berkhamsted to Braunston:** Boats up to 14ft 3in beam may be able to navigate this section, but some bridges have low arches or restricted width below water level. Locks are more than 14ft wide so two narrowboats can safely share. Boats over 7ft beam must make special arrangements for passage of Blisworth and Braunston tunnels. Contact British Waterways on enquiries.london@britishwaterways.co.uk or 020 7985 7200, www.waterscape.com

## Locks and bridges

**Lock 46, Cowroast Lock;** and  
**Lock 48, Dudswell Lock:** Leave lock empty after use, due to leakage.

**Lock 49, Northchurch Lock;** and  
**Lock 50, Bushes Lock;** and  
**Lock 51, Gas Lock 1:** Locked 9pm to 8am.

**Lock 53:** BW key required.

**Bridge 141, Castle Street Bridge:** arched 2.44mtr height

**Bridge 147, Winkwell Swing Bridge:** BW key required. Instructions for use on control panel.

**Lock 61, Winkwell Locks:** River inlet on towpath lock landing.

**Bridge 155, Red Lion Bridge:** Flat-topped bridge, 8ft (2.44m) headroom.

## 🅈 Services and facilities

**1 Cowroast lock 46:** Water, Elsan disposal, refuse disposal. BW key required. Local authority recycling facilities available at end of Northbridge Road in Berkhamsted approximately 5 minutes' walk from Crooked Billet Lane Bridge.

**2 Water point Berkhamstead:** Water, refuse disposal. Offside water point above lock 53.

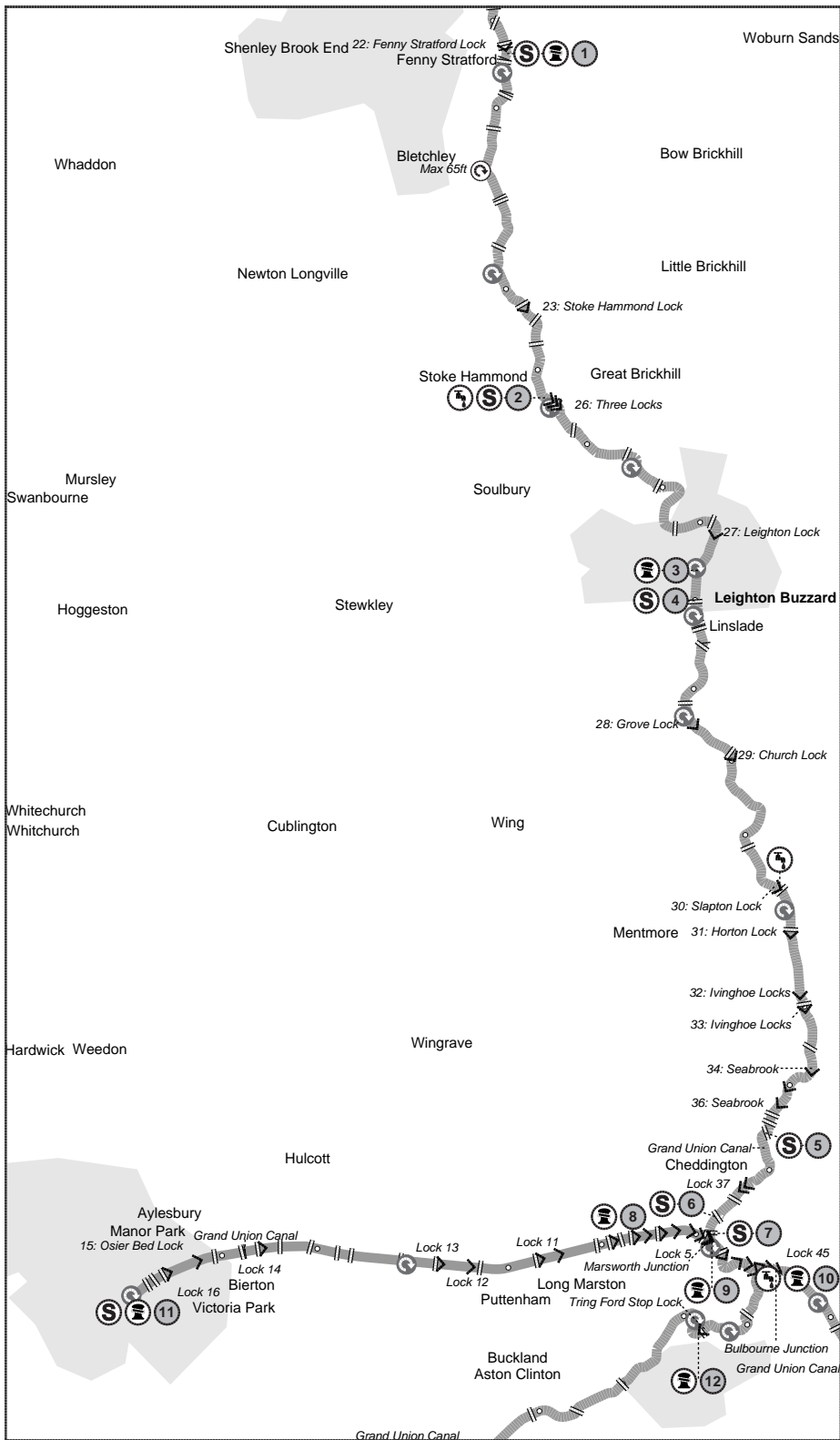
**3 Old Mill Berkhamstead:** Water, refuse disposal.

**4 Apsley Marina sanitary station:** Water, Elsan disposal, pump-out. BW key required. Card type: BW. Pump-out is in BWML marina.

**4 Apsley Yard Lock 66:** Water, Elsan disposal, refuse disposal.

## 🅈 Visitor moorings

**1 Cowroast Visitor Mooring:** Maximum 14 day.



disposal, refuse disposal. BW key required. Rubbish disposal is at Brampton's Wharf.

**5 Cooks Wharf, Bridge 126 Pitstone:** Refuse disposal.

**6 Bridge 130, Marsworth:** Refuse disposal.

**7 Marsworth Yard:** Water, Elsan disposal, refuse disposal. Recycling facilities for bottles, cans and papers.

**11 Aylesbury Basin:** Water, Elsan disposal, toilet, refuse disposal. BW key required.

### **(M)** Visitor moorings

**1 Fenny Stratford Visitor Mooring:** Maximum 14 day.

**3 Leighton Buzzard Visitor Mooring:** Maximum 14 day.

**8 Wilstone Visitor Moorings:** Maximum 14 day.

**9 Marsworth Visitor Moorings:** Maximum 14 day. Total . metres.

**10 Bulbourne Visitor Mooring:** Maximum 14 day.

**11 Aylesbury Visitor Mooring:** Maximum 14 day.

**12 Wendover Arm Visitor Mooring:** Maximum 48 hr. The Wendover Arm is under restoration and the winding hole beyond Little Tring Bridge is the current limit of navigation.

## Navigation notes

### Aylesbury Arm:

**Wendover Arm:** The Wendover Arm is being restored as a broad waterway.

**Linslade Narrows:** Linslade "narrows" are now very restricted, only approx. 14ft wide. Boats must proceed in single file.

## Locks and bridges

**Lock 7;** and  
**Lock 9;** and  
**Lock 10;** and  
**Lock 11;** and

**Lock 12:** Leave lock empty after use, due to leakage

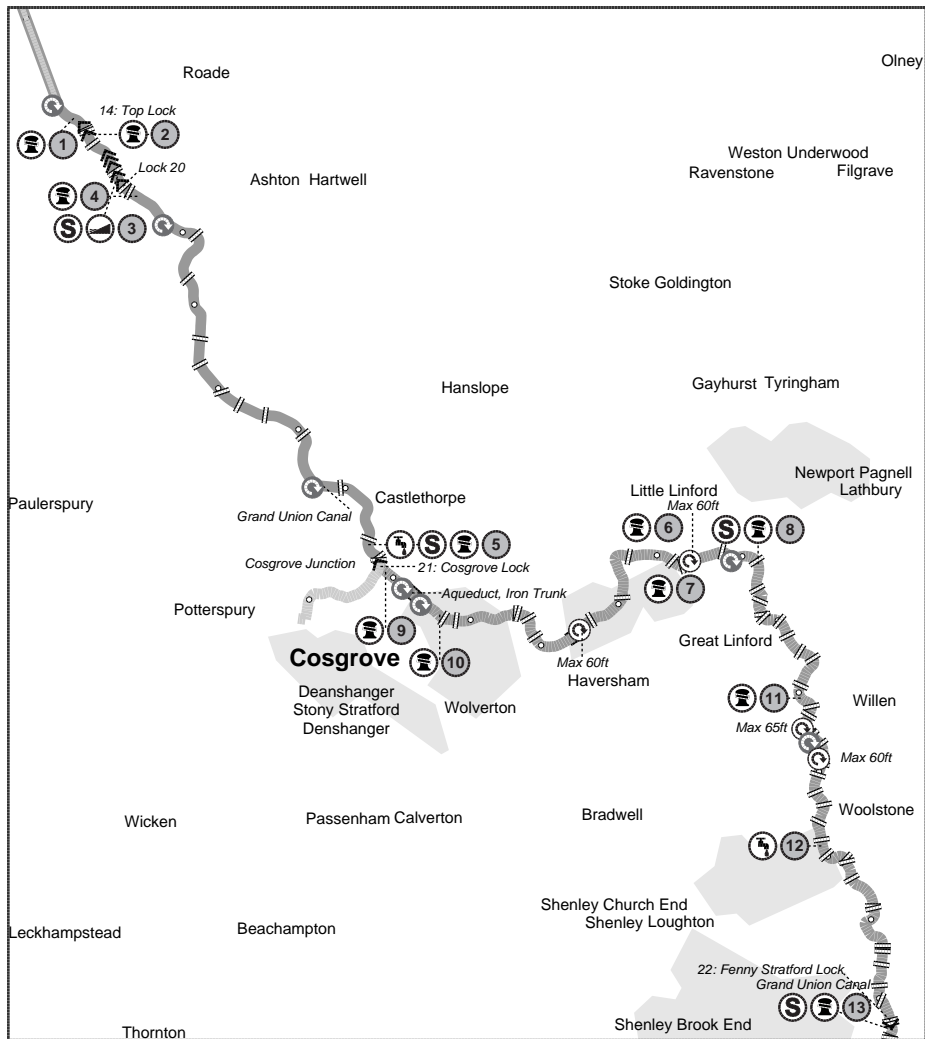
**Lock 14;** and  
**Lock 15, Osier Bed Lock:** BW key required.

## **(S)** Services and facilities

**1 South of Lock 22, Fenny Stratford:** Water, Elsan disposal, refuse disposal. BW key required.

**2 Between locks 25 and 26, Soulbury:** Refuse disposal. Recycling facilities for papers, bottles and cans.

**4 Leighton Sanitary Station:** Water, Elsan



## 🚰 Services and facilities

**3 Stoke Bruerne Sanitary Station:** Water, Elsan disposal, refuse disposal. BW key required.

**5 Water point, Lock 21, Cosgrove:** Water. BW key required.

**5 Cosgrove sanitary station:** Water, Elsan disposal, toilet, refuse disposal. BW key required.

**8 Giffard Park:** Water, Elsan disposal, refuse disposal. BW key required.

**12 South of Bridge 88, near MK Marina:** Water. BW key required.

**13 South of Lock 22, Fenny Stratford:** Water, Elsan disposal, refuse disposal. BW key required.

## 🚤 Visitor moorings

**1 Stoke Bruerne (tunnel to Lock 14):** Maximum 48 hr. Overstaying at moorings in Stoke Bruerne is strictly policed - a

**2 Stoke Bruerne (lock 15-16):** Maximum 24 hr. Overstaying at moorings in Stoke Bruerne is strictly policed - a

**4 Stoke Bruerne (Lock 20 to weir):** Maximum 14 day & 48 hr.

**5 Cosgrove Visitor Mooring:** Maximum 48 hr.

**6 Blackhorse Visitor Mooring:** Maximum 14 day.

**7 Blackhorse Visitor Mooring:** Maximum 48 hr.

**8 Great Linford Visitor Moorings:** Maximum

48 hr. Milton Keynes Parks Trust moorings.

**9 Cosgrove Visitor Mooring:** Maximum 14 day.

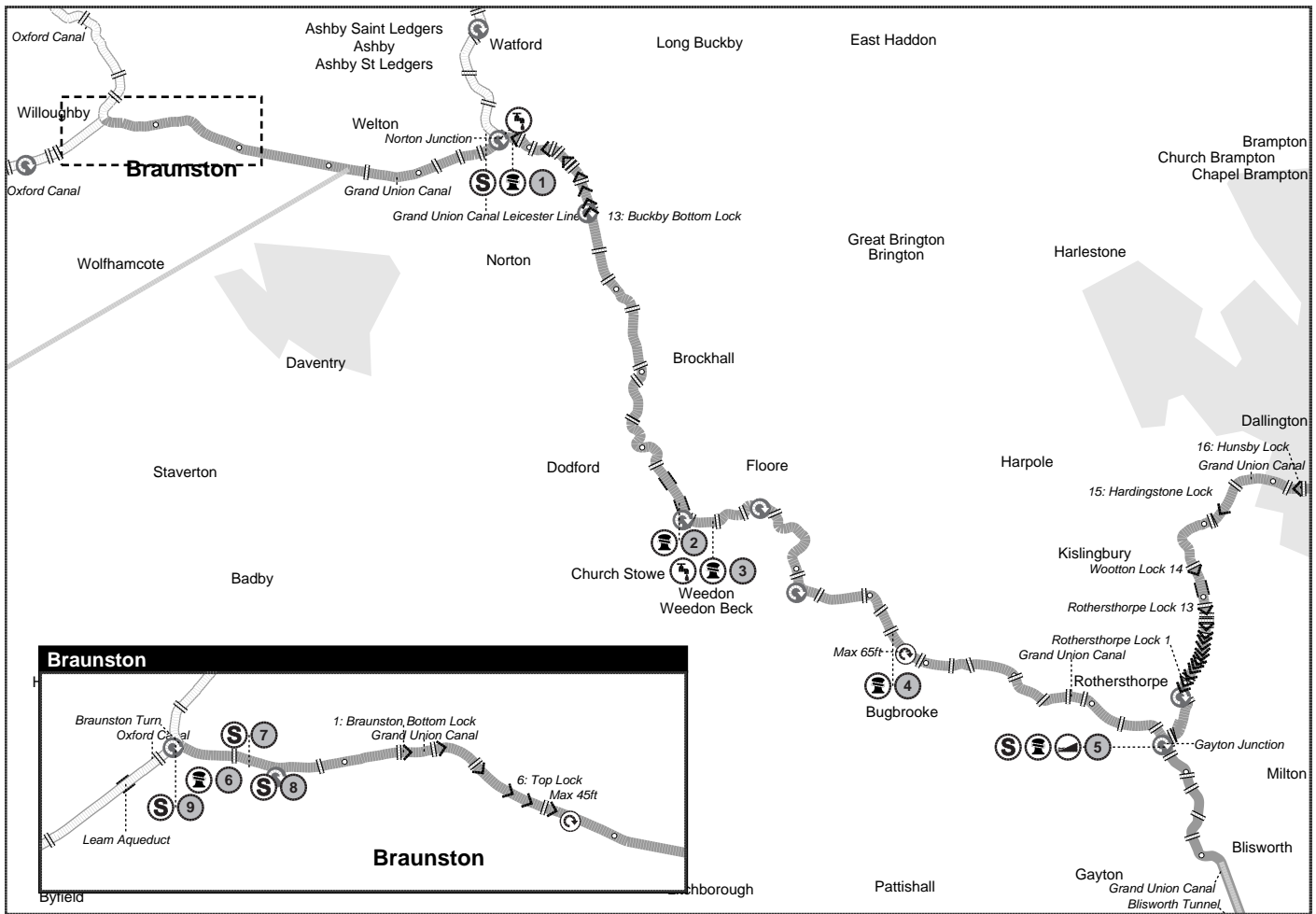
**10 Old Wolverton Visitor Mooring:** Maximum 14 day.

**11 Campbell Park Visitor Moorings:** Maximum 14 day. Milton Keynes Parks Trust moorings.

**13 Fenny Stratford Visitor Mooring:** Maximum 14 day.

## 🚤 Slipways and docks

**3 Stoke Bruerne Lock 19:** Slipway. Maximum beam: 7ft. Good access



## Navigation notes

### Grand Union Canal

#### **Northampton Arm:**

**Braunston to Camp Hill Top Lock:** Navigation should be possible for boats of up to 78ft, but please consult the waterway office first.

Boats up to 14ft beam may be able to navigate this section (with the exception of a 12ft 6in bridge at Blue Lias, Stockton), but some bridges have low arches and may not be passable, depending on cabin profile.

Locks are more than 14ft wide so two narrowboats can safely share.

### Grand Union Canal Leicester Line

#### **Norton Junction to Foxton Locks:**

Occasionally, craft of full 7ft beam may experience difficulty in Foxton Locks.

### Oxford Canal

#### **Hawkesbury to Braunston:**

## Locks and bridges

### Grand Union Canal

**Braunston Tunnel:** Wide-beam boats must book passage in advance. Follow tunnel safety requirements.

## 🚰 Services and facilities

### Grand Union Canal

**1 Buckby Top Lock:** Water, Elsan disposal, toilet, refuse disposal. BW key required.

**5 Gayton sanitary station:** Water, Elsan disposal, toilet, refuse disposal. BW key required.

**7 Braunston Towpath Elsan:** Water, Elsan disposal.

**8 Braunston Stop House water point:** Water, refuse disposal.

### Oxford Canal

**9 Braunston Turn:** Water, Elsan disposal, refuse disposal. BW key required. Dog waste bins. Other facilities are available, provided by private operators.

## 🚰 Visitor moorings

### Grand Union Canal

**1 Buckby Visitor Moorings:** Maximum 48hr/14 days.

**2 Weedon Visitor Moorings:** Maximum 14 days.

**3 Stowe Hill Visitor Moorings:** Maximum 14 days.

**4 Bugbrooke Visitor Mooring:** Maximum 14 Day. Total . metres.

**5 Gayton Visitor Mooring:** Maximum 14 Day.

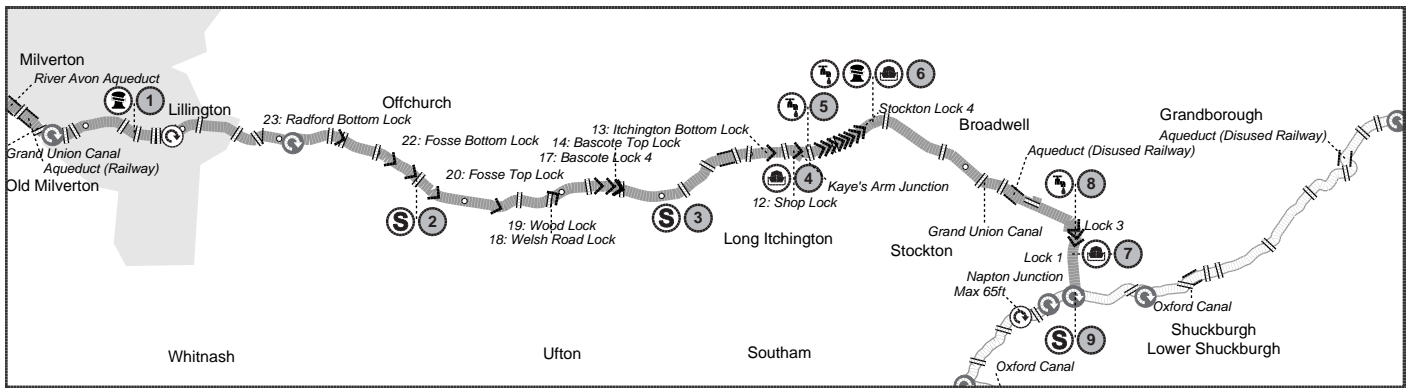
**5 Gayton Visitor Mooring:** Maximum 24 hr.

**6 Braunston Visitor Moorings:** Maximum 48hr/14 days.

## 🚰 Slipways and docks

### Grand Union Canal

**5 Gayton slipway:** Slipway. Maximum beam: 7ft. Restricted room to reverse trailers



## Navigation notes

### Oxford Canal

**Napton to Oxford:** Craft of full 7ft beam may occasionally experience difficulty in Marston Doles Top, Claydon Middle and Shut Bridge locks. These problems are being rectified as time and finance permit.

## 🅈 Services and facilities

### Grand Union Canal

**2 Fosse Road Bridge No. 32:** Water, Elsan disposal. BW key required.

**3 Bascote Wharf Br. 27:** Water, refuse disposal. BW key required.

**5 Stockton Br. 23:** Water. BW key required.

**6 Birdingbury Wharf Br. 21:** Water. BW key required.

**8 Calcutt Top Lock:** Water. BW key required.

### Oxford Canal

**9 Wigrams Turn Marina:** Full service marina with 190 berths. Contact 01926 817175.

## 🚢 Visitor moorings

### Grand Union Canal

**1 Leamington Spa, Clements Street:** Maximum 48 hours.

**6 Stockton Br 23:** Maximum 48 hours.

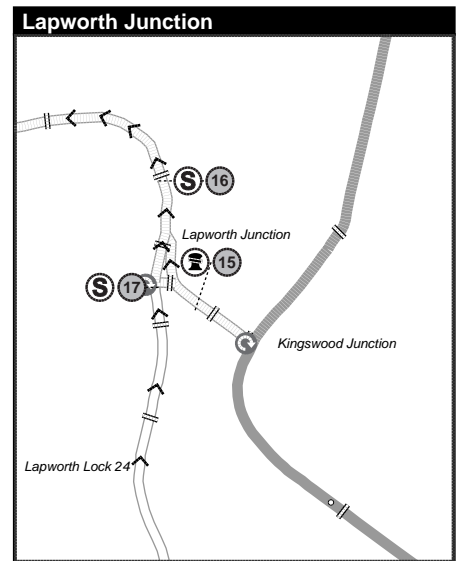
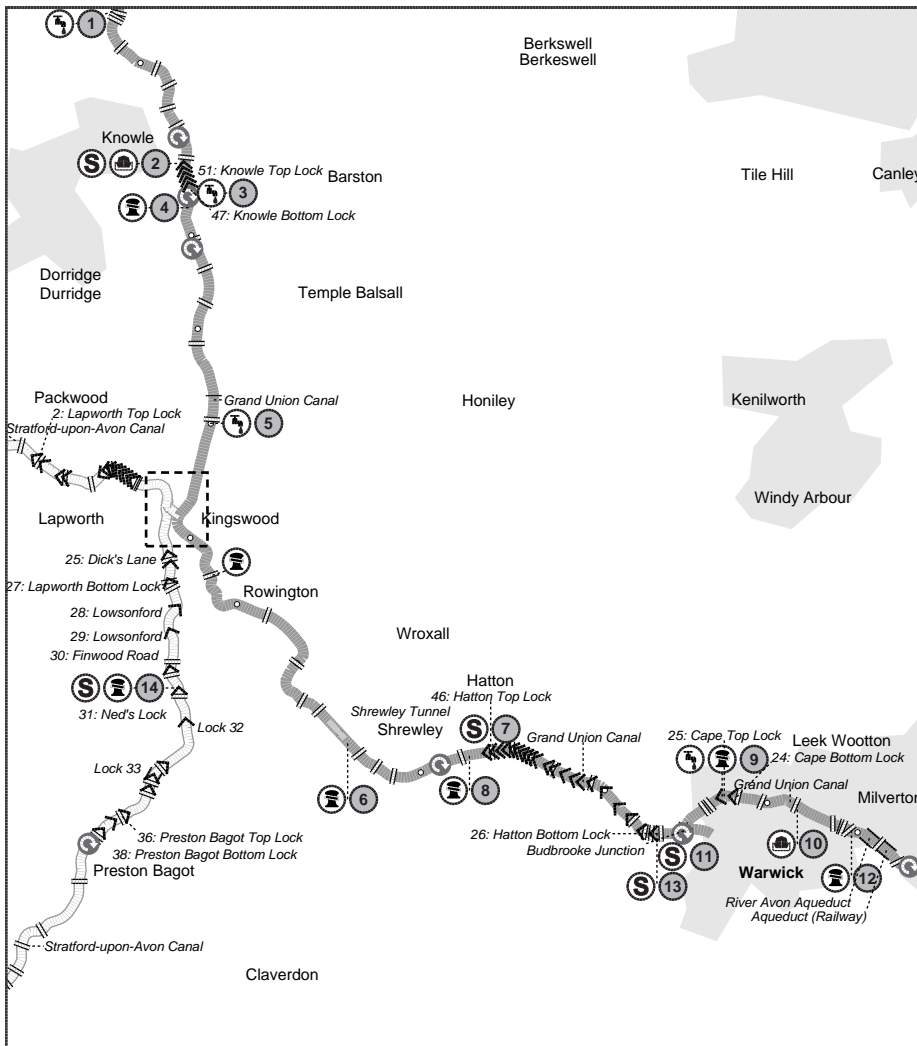
## 🚢 Slipways and docks

### Grand Union Canal

**4 Warwickshire Fly Boats, Stockton:** Dry-dock. Maximum length: 72ft. Maximum beam: 7ft 6in. Please note these are private facilities at Warwickshire Fly Boats: please call 01926 812093 for bookings and information.

**6 Stockton Top Marina:** Slipway, wet-dock. Maximum length: 72ft. Maximum beam: 7ft 6in. Please note these are private facilities at Stockton Marina please call 01926 492968 for bookings and information.

**7 Calcutt Boats, Calcutt Locks:** Slipway, dry-dock. Maximum length: 72ft. Maximum beam: 7ft 6in. Please note these are private facilities at Calcutt Boats: please call 01926 813757 for bookings and information.



Grand Union Canal

**15 Kingswood Junction (link):** Maximum 48 hours.

 **Slipways and docks**

Grand Union Canal

**2 Stephen Goldsbrough Boats, Hatton Lock No 43:** Dry-dock. Maximum length: 72ft. Maximum beam: 7ft 6in. Please note these are private facilities at Stephen Goldsbrough Boats please call 01564 778210 for bookings and information.

**10 Kate Boats, Warwick:** Wet-dock. Maximum length: 72ft. Maximum beam: 7ft 6in. Please note these are private facilities at Kate Boats: please call 01926 492968 for bookings and information.

**Navigation notes**

Stratford-upon-Avon Canal

**Stratford to Lapworth:** Navigation should be possible for boats of up to 71ft 6in length and 7ft beam, but please consult the waterway office first.

Boats of full 7ft beam may encounter difficulties in locks 44 and 50. Lock 47 is also short and care is required by boats over 70ft.

Please beware of low bridges and narrow locks.

**Lapworth to King's Norton:** Lock 16 is tight for boats over 70ft and care is required in this lock.

**Locks and bridges**

Stratford-upon-Avon Canal

**Bridge 28, Drawbridge Farm Lift Bridge:** Windlass-operated hydraulic lift bridge.

**Lapworth Lock 15:** Due to rebuilding, the chamber is now over 2ft shorter than the other locks. Those in full-length boats should take extra care when descending.

 **Services and facilities**

Grand Union Canal

- 1 Copt Heath Wharf:** Water. BW key required.
- 2 Knowle Top Lock:** Water, Elsan disposal, refuse disposal. BW key required.
- 3 Knowle Bottom Lock:** Water. BW key required.
- 5 Rising Lane Br. 66:** Water. BW key

required.

**7 Hatton Top Lock:** Water, Elsan disposal, refuse disposal. BW key required.

**9 Cape Locks, Warwick:** Water. BW key required.

**11 Saltisford Arm, Warwick:** Water, Elsan disposal, refuse disposal. BW key required.

**13 Hatton Bottom Lock:** Water, refuse disposal. BW key required.

Stratford-upon-Avon Canal

**14 Lawsonford Br. 41:** Water, refuse disposal. BW key required.

**16 Lapworth Locks Nos. 18-19:** Refuse disposal.

**17 Lapworth Locks No. 22:** Water, Elsan disposal, pump-out, toilet, shower. BW key required. Self pump-out. Please note that pump out is card operated. Pump out cards cost

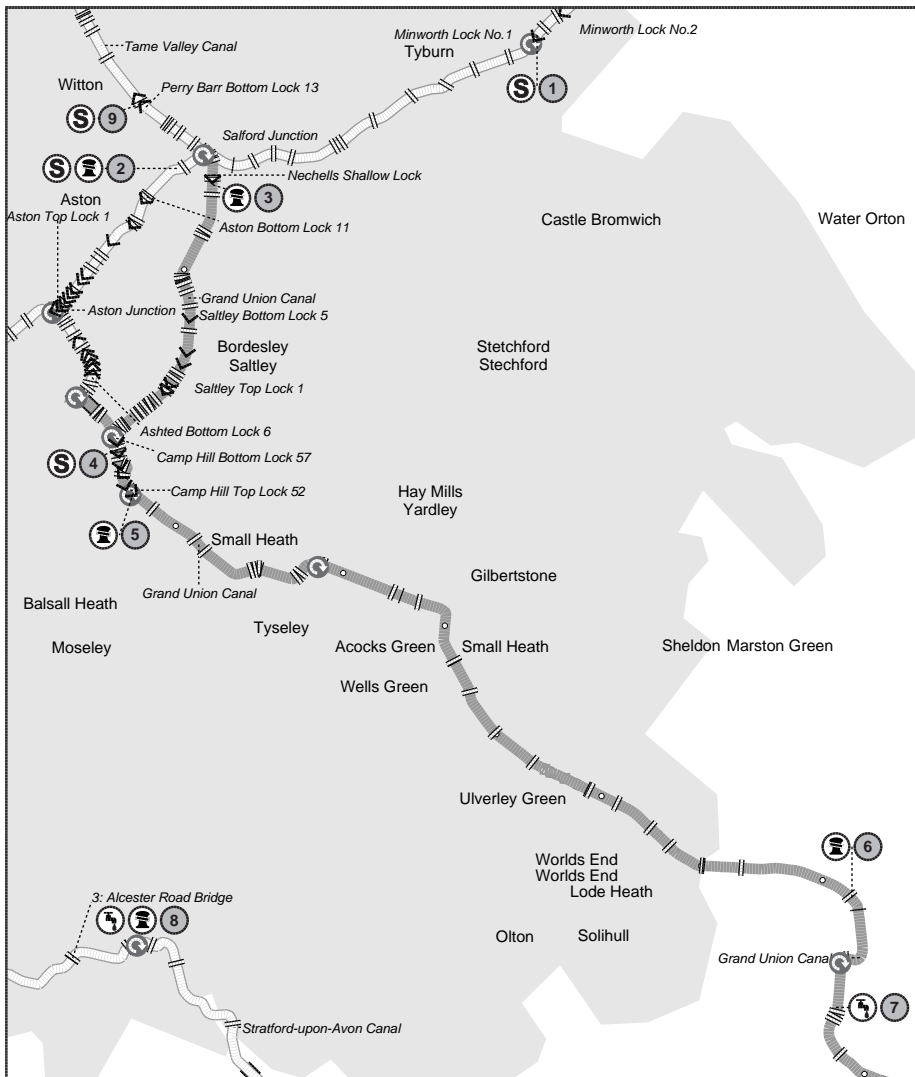
 **Visitor moorings**

Grand Union Canal

- 4 Knowle Bottom Lock:** Maximum 48 hours.
- 6 Shrewley Tunnel (south):** Maximum 48 hours.
- 8 Hatton Top Lock:** Maximum 48 hours.
- 9 Cape Locks, Warwick (Top of Locks):** Maximum 48 hours.
- 12 Leamington Spa, Emscote Road:** Maximum 48 hours.

Stratford-upon-Avon Canal

- 14 Lawsonford:** Maximum 48 hours.



## Navigation notes

### Grand Union Canal

#### **Camp Hill Top Lock to Salford Junction:**

Water conservation keys are required for all locks in the West Midlands area.

#### **Camp Hill Top Lock to Salford Junction:**

## Locks and bridges

### Digbeth Branch Canal

**Ashted Tunnel:** One-way passage only.

### Stratford-upon-Avon Canal

**Bridge 3, Alcester Road Bridge:** Please note we have received comments from boaters reporting that occasionally stones have been thrown from Bridge 3 at passing boats.

## 🅈 Services and facilities

### Birmingham & Fazeley Canal

**1 Minworth Top Lock:** Water, Elsan disposal, toilet, refuse disposal.

**2 Cuckoo Wharf, Aston:** Water, Elsan disposal, toilet.

### Grand Union Canal

**4 Camp Hill:** Water, Elsan disposal, toilet, shower, refuse disposal. Washing machines and dryers without card readers.

**7 Copt Heath Wharf:** Water. BW key required.

### Stratford-upon-Avon Canal

**8 Yardley Wood Br.5:** Water. BW key

required.

### Tame Valley Canal

**9 Deykin Avenue:** Refuse disposal.

## 🅈 Visitor moorings

### Birmingham & Fazeley Canal

**2 Cuckoo Wharf, Aston:** Maximum 14 days.

**3 Star City:** Maximum 24hrs.

### Grand Union Canal

**5 Camp Hill Top Lock:** Maximum 24 hrs.

**6 Catherine-de-Barnes:** Maximum 48 hours.

### Stratford-upon-Avon Canal

**8 Yardley Br 5:** Maximum 48 hours.